






Winu Project Flora and Vegetation Description


Legend

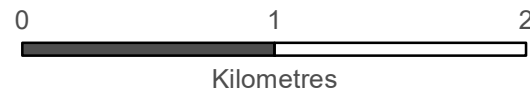
-  Indicative Disturbance Footprint
-  Disturbance Envelope
-  RTX Granted Miscellaneous Licences
-  Native Title Determinations

Flora Priority 2


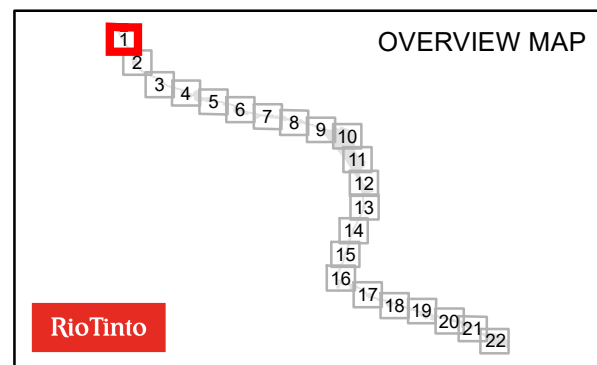
-  *Goodenia hartiana*

Vegetation Code - Description

-  P10 - *Corymbia zygophylla*, *Erythrophleum chlorostachys* scattered low trees







Publisher: Michael Rouse
Date Published: Thursday, 2 April 2020
Coordinate System:
 GCS GDA 1994
 Datum: GDA 1994
 Units: Degree
Scale: 1:30,000
 Rio Tinto © Copyright







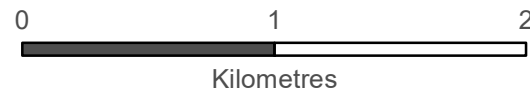
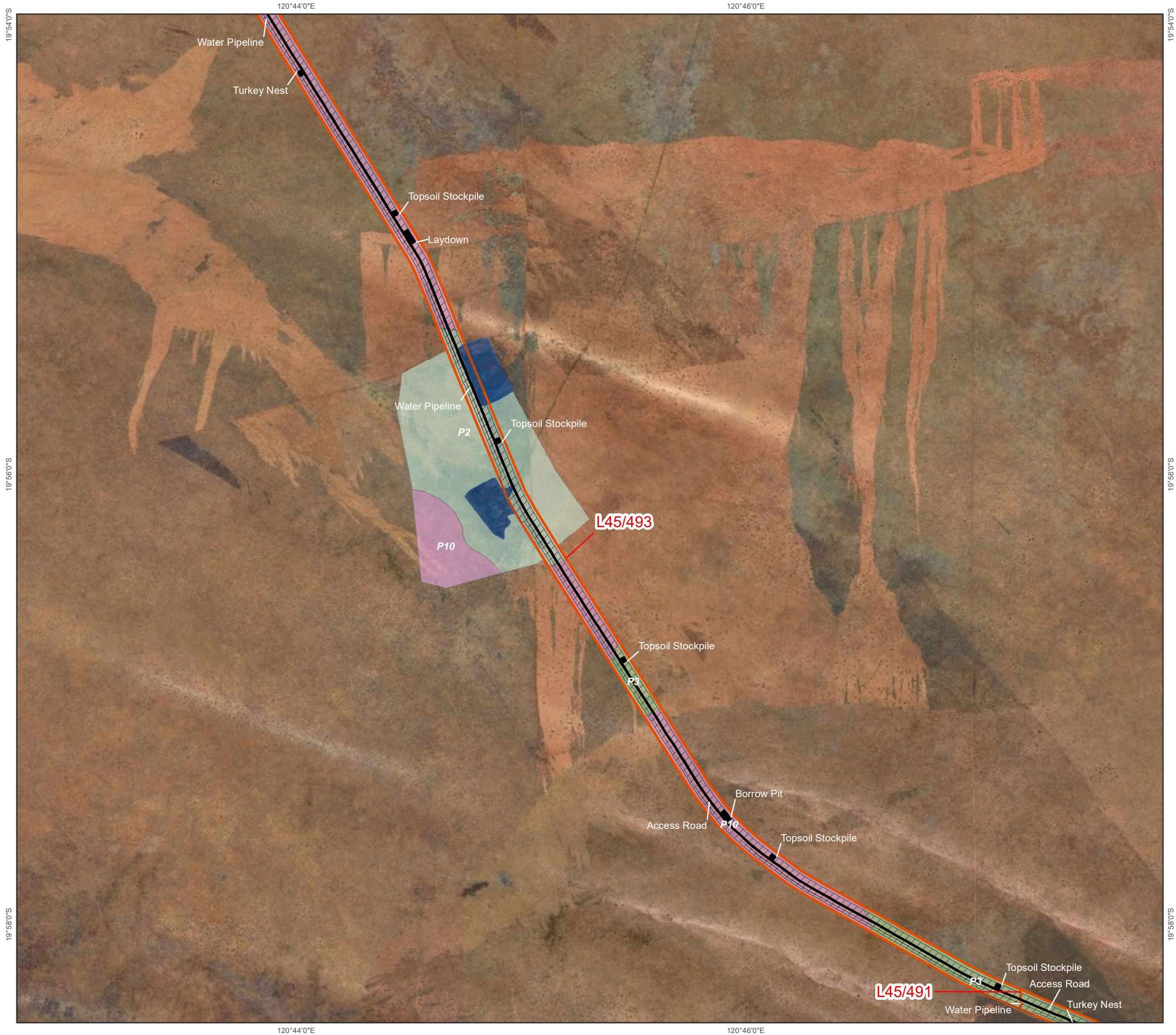
Winu Project Flora and Vegetation Description

Legend

-  Indicative Disturbance Footprint
-  Disturbance Envelope
-  RTX Granted Miscellaneous Licences
-  Native Title Determinations

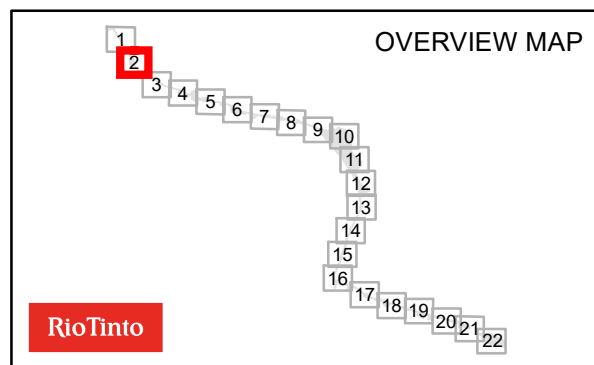
Vegetation Code - Description

-  P10 - *Corymbia zygophylla*, *Erythrophleum chlorostachys* scattered low trees
-  P2 - *Owenia reticulata*, *Erythrophleum chlorostachys* scattered low trees
-  P3 - *Owenia reticulata*, *Erythrophleum chlorostachys* scattered low trees
-  Disturbed







Publisher: Michael Rouse
Date Published: Thursday, 2 April 2020

Coordinate System:
GCS GDA 1994
Datum: GDA 1994
Units: Degree
Scale: 1:30,000
Rio Tinto © Copyright







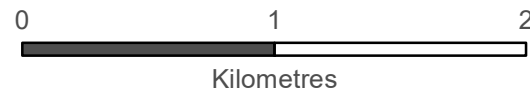

Winu Project Flora and Vegetation Description

Legend

-  Indicative Disturbance Footprint
-  Disturbance Envelope
-  RTX Granted Miscellaneous Licences
-  Native Title Determinations

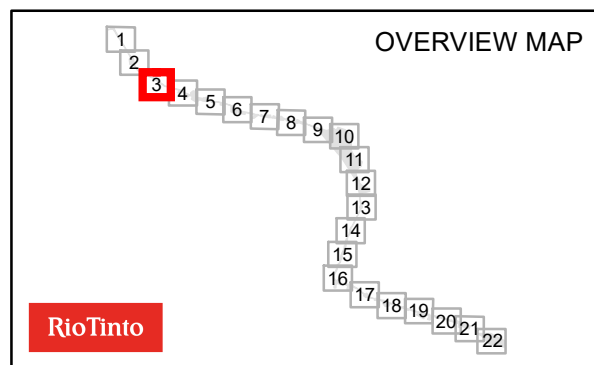
Vegetation Code - Description

-  P3 - *Owenia reticulata*, *Erythrophleum chlorostachys* scattered low trees
-  P8 - *Owenia reticulata*, *Erythrophleum chlorostachys* scattered low trees
-  P9 - *Erythrophleum chlorostachys* scattered low trees
-  R3 -







Publisher: Michael Rouse
Date Published: Thursday, 2 April 2020

Coordinate System:
GCS GDA 1994
Datum: GDA 1994
Units: Degree
Scale: 1:30,000
Rio Tinto © Copyright




Winu Project Flora and Vegetation Description






Legend

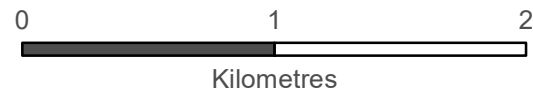

-  Indicative Disturbance Footprint
-  Disturbance Envelope
-  RTX Granted Miscellaneous Licences
-  Native Title Determinations

Flora Priority 3

-  *Tribulopsis marliesiae*

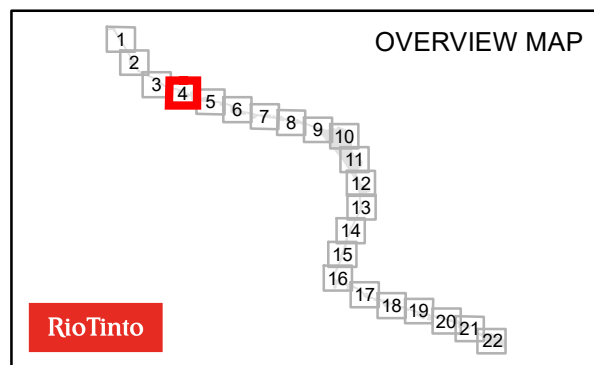
Vegetation Code - Description

-  P11 - *Erythrophleum chlorostachys* scattered low trees
-  P8 - *Owenia reticulata*, *Erythrophleum chlorostachys* scattered low trees
-  P9 - *Erythrophleum chlorostachys* scattered low trees
-  R3 -
-  R4 - *Ficus brachypoda* low open woodland







Publisher: Michael Rouse
Date Published: Thursday, 2 April 2020

Coordinate System:
GCS GDA 1994
Datum: GDA 1994
Units: Degree
Scale: 1:30,000
Rio Tinto © Copyright






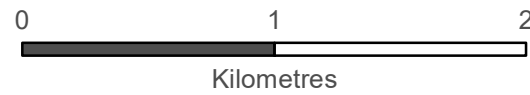

Winu Project Flora and Vegetation Description

Legend

-  Indicative Disturbance Footprint
-  Disturbance Envelope
-  RTX Granted Miscellaneous Licences
-  Native Title Determinations

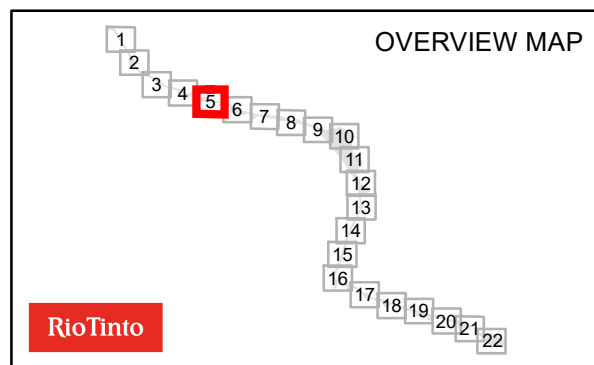
Vegetation Code - Description

-  P11 - Erythrophleum chlorostachys scattered low trees
-  P9 - Erythrophleum chlorostachys scattered low trees
-  R3 -







Publisher: Michael Rouse
Date Published: Thursday, 2 April 2020

Coordinate System:
GCS GDA 1994
Datum: GDA 1994
Units: Degree
Scale: 1:30,000
Rio Tinto © Copyright




Winu Project Flora and Vegetation Description




Legend

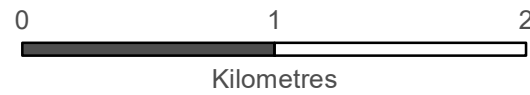

-  Indicative Disturbance Footprint
-  Disturbance Envelope
-  RTX Granted Miscellaneous Licences
-  Native Title Determinations

Flora Priority 3

-  *Bonamia oblongifolia*

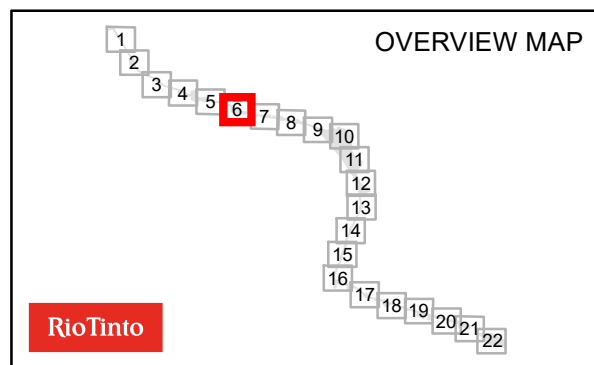
Vegetation Code - Description

-  P12 -
-  P9 - *Erythrophleum chlorostachys* scattered low trees
-  R3 -







Publisher: Michael Rouse
Date Published: Thursday, 2 April 2020

Coordinate System:
GCS GDA 1994
Datum: GDA 1994
Units: Degree
Scale: 1:30,000
Rio Tinto © Copyright






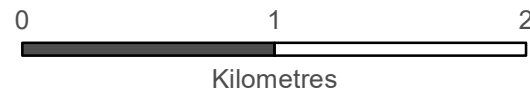

Winu Project Flora and Vegetation Description

Legend

-  Indicative Disturbance Footprint
-  Disturbance Envelope
-  RTX Granted Miscellaneous Licences
-  Native Title Determinations

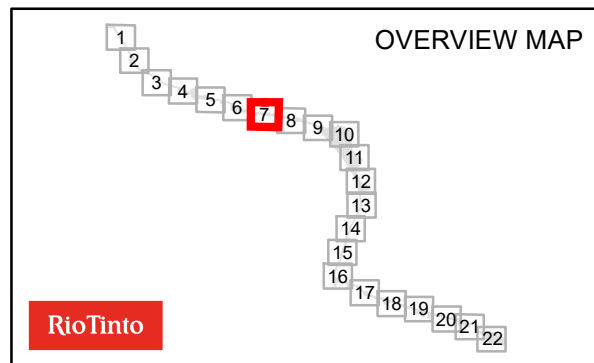
Vegetation Code - Description

-  P12 -
-  P9 - *Erythrophleum chlorostachys* scattered low trees
-  R3 -







Publisher: Michael Rouse
Date Published: Thursday, 2 April 2020

Coordinate System:
GCS GDA 1994
Datum: GDA 1994
Units: Degree
Scale: 1:30,000
Rio Tinto © Copyright



Winu Project Flora and Vegetation Description




Legend

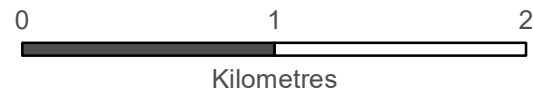

-  Indicative Disturbance Footprint
-  Disturbance Envelope
-  RTX Granted Miscellaneous Licences
-  Native Title Determinations

Flora Priority 3

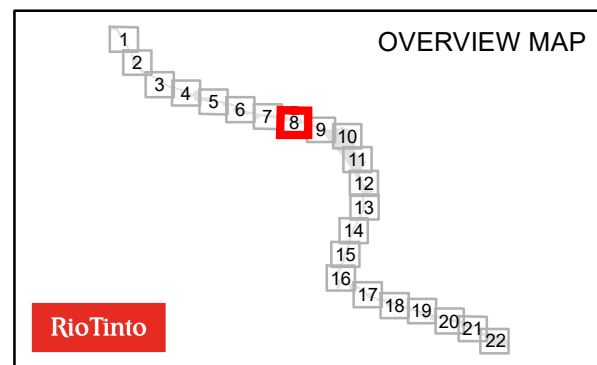
-  *Tribulopsis marliesiae*

Vegetation Code - Description

-  P11 - *Erythrophleum chlorostachys* scattered low trees
-  P9 - *Erythrophleum chlorostachys* scattered low trees
-  R3 -







Publisher: Michael Rouse
Date Published: Thursday, 2 April 2020
Coordinate System:
 GCS GDA 1994
 Datum: GDA 1994
 Units: Degree
Scale: 1:30,000
 Rio Tinto © Copyright






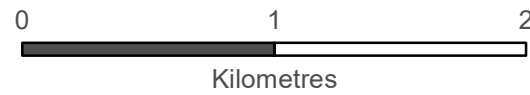

Winu Project Flora and Vegetation Description

Legend

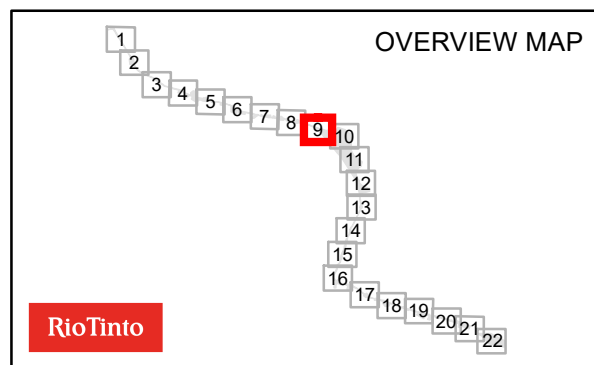
-  Indicative Disturbance Footprint
-  Disturbance Envelope
-  RTX Granted Miscellaneous Licences
-  Native Title Determinations

Vegetation Code - Description

-  P11 - Erythrophleum chlorostachys scattered low trees
-  R3 -
-  R4 - Ficus brachypoda low open woodland






Publisher: Michael Rouse
Date Published: Thursday, 2 April 2020
Coordinate System:
GCS GDA 1994
Datum: GDA 1994
Units: Degree
Scale: 1:30,000
Rio Tinto © Copyright




Winu Project Flora and Vegetation Description

Legend

-  Disturbance Envelope
-  RTX Granted Miscellaneous Licences
-  Native Title Determinations





Flora Priority 2

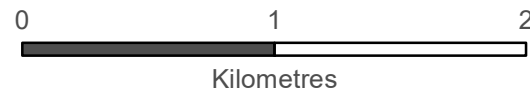

-  *Goodenia hartiana*

Flora Priority 3

-  *Tribulopsis marliesiae*

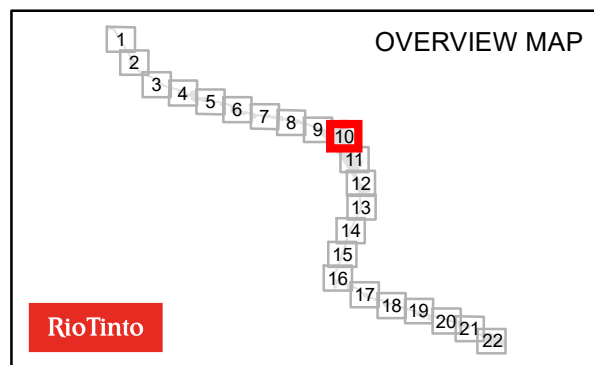
Vegetation Code - Description

-  P10 - *Corymbia zygophylla*, *Erythrophleum chlorostachys* scattered low trees
-  P11 - *Erythrophleum chlorostachys* scattered low trees
-  P8 - *Owenia reticulata*, *Erythrophleum chlorostachys* scattered low trees
-  R3 -







Publisher: Michael Rouse
Date Published: Thursday, 2 April 2020

Coordinate System:
GCS GDA 1994
Datum: GDA 1994
Units: Degree
Scale: 1:30,000
Rio Tinto © Copyright




Winu Project Flora and Vegetation Description


Legend

-  Indicative Disturbance Footprint
-  Disturbance Envelope
-  RTX Granted Miscellaneous Licences
-  Native Title Determinations





Flora Priority 2

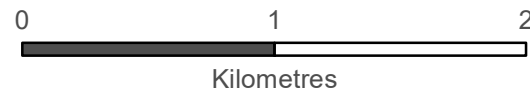
-  *Goodenia hartiana*

Flora Priority 3


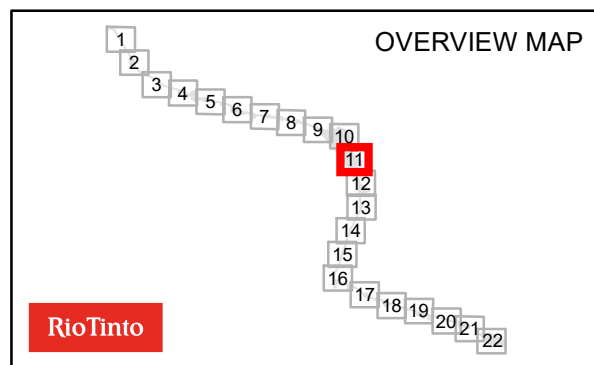
-  *Tribulopsis marliesiae*

Vegetation Code - Description

-  P11 - *Erythrophleum chlorostachys* scattered low trees
-  P13 - *Erythrophleum chlorostachys*, (*Owenia reticulata*, *Gardenia pyriformis* subsp. *keartlandii*) scattered low trees
-  P8 - *Owenia reticulata*, *Erythrophleum chlorostachys* scattered low trees
-  R3 -







Publisher: Michael Rouse
Date Published: Thursday, 2 April 2020
Coordinate System:
GCS GDA 1994
Datum: GDA 1994
Units: Degree
Scale: 1:30,000
Rio Tinto © Copyright




Winu Project Flora and Vegetation Description



Legend

-  Indicative Disturbance Footprint
-  Disturbance Envelope
-  RTX Granted Miscellaneous Licences
-  Native Title Determinations





Flora Priority 2

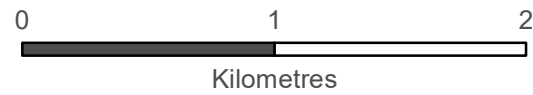
-  *Goodenia hartiana*

Flora Priority 3


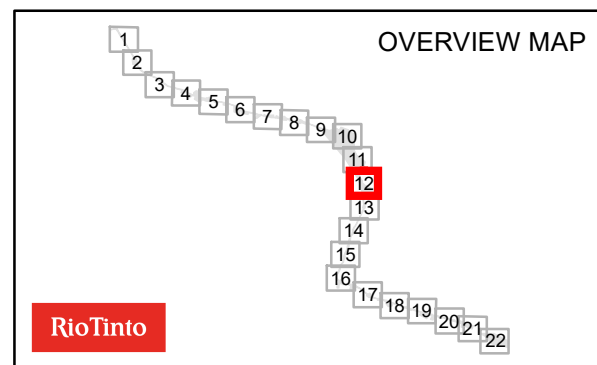
-  *Indigofera ammobia*
-  *Tribulopsis marliesiae*

Vegetation Code - Description

-  D3 -
-  P10 - *Corymbia zygophylla*, *Erythrophleum chlorostachys* scattered low trees
-  P13 - *Erythrophleum chlorostachys*, (*Owenia reticulata*, *Gardenia pyriformis* subsp. *keartlandii*) scattered low trees
-  P8 - *Owenia reticulata*, *Erythrophleum chlorostachys* scattered low trees







Publisher: Michael Rouse
Date Published: Thursday, 2 April 2020
Coordinate System:
GCS GDA 1994
Datum: GDA 1994
Units: Degree
Scale: 1:30,000
Rio Tinto © Copyright




Winu Project Flora and Vegetation Description



Legend

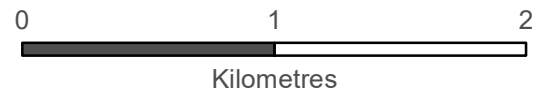
-  Indicative Disturbance Footprint
-  Disturbance Envelope
-  RTX Granted Miscellaneous Licences
-  Native Title Determinations

Flora Priority 2

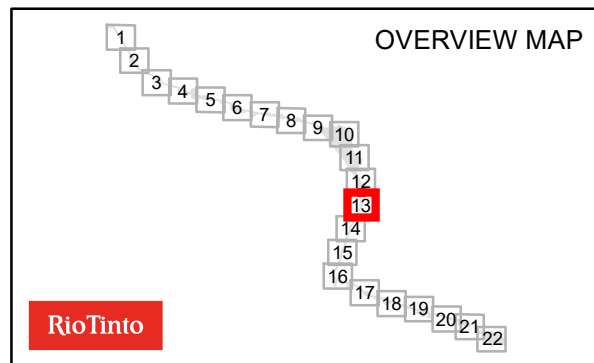
-  *Goodenia hartiana*

Vegetation Code - Description

-  P10 - *Corymbia zygophylla*, *Erythrophleum chlorostachys* scattered low trees
-  P13 - *Erythrophleum chlorostachys*, (*Owenia reticulata*, *Gardenia pyriformis* subsp. *keartlandii*) scattered low trees







Publisher: Michael Rouse
Date Published: Thursday, 2 April 2020
Coordinate System:
GCS GDA 1994
Datum: GDA 1994
Units: Degree
Scale: 1:30,000
Rio Tinto © Copyright




Winu Project Flora and Vegetation Description


Legend

-  Indicative Disturbance Footprint
-  Disturbance Envelope
-  RTX Granted Miscellaneous Licences
-  Native Title Determinations




Flora Priority 2

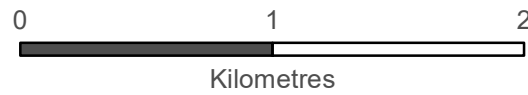
-  *Goodenia hartiana*

Flora Priority 3

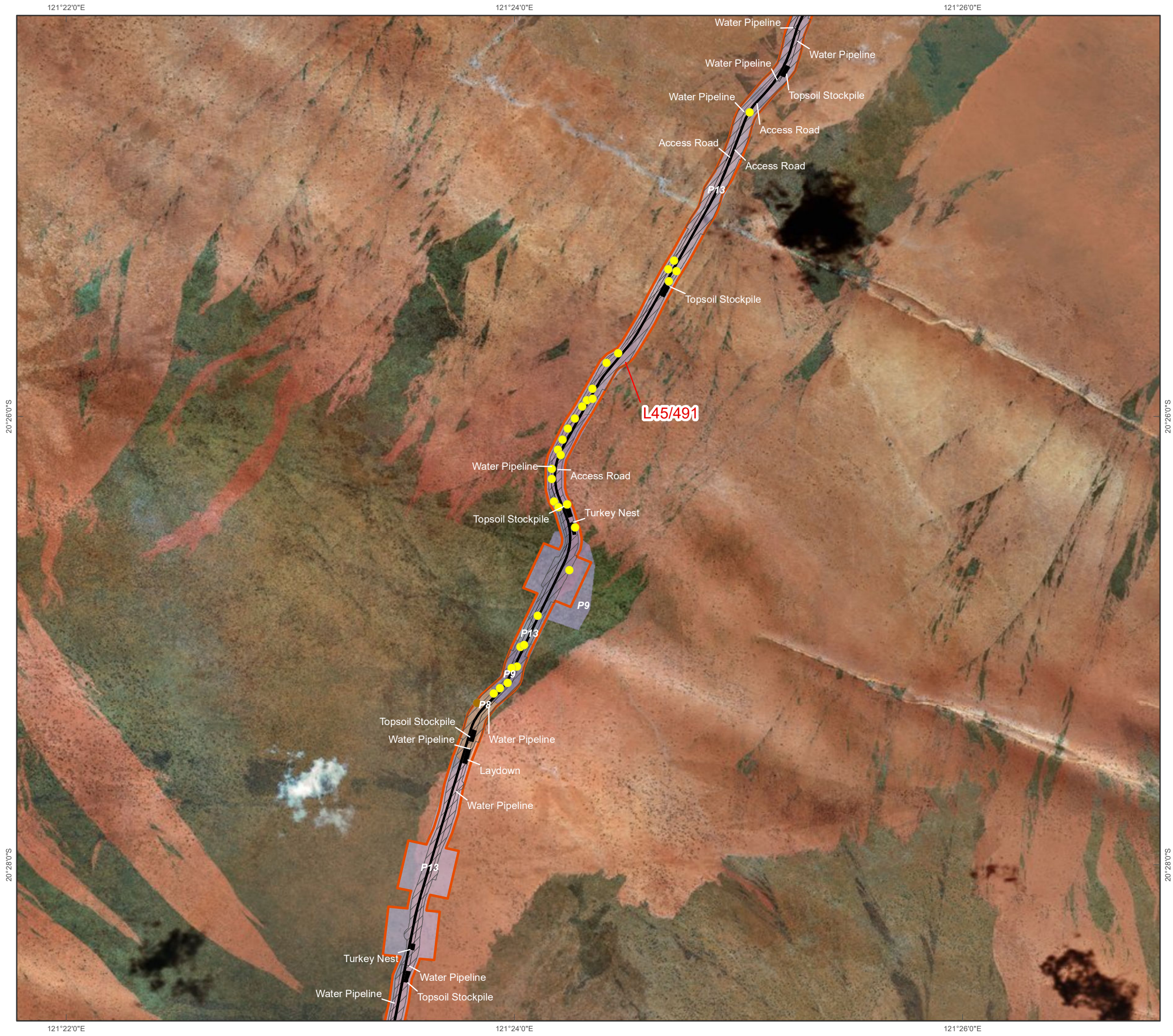
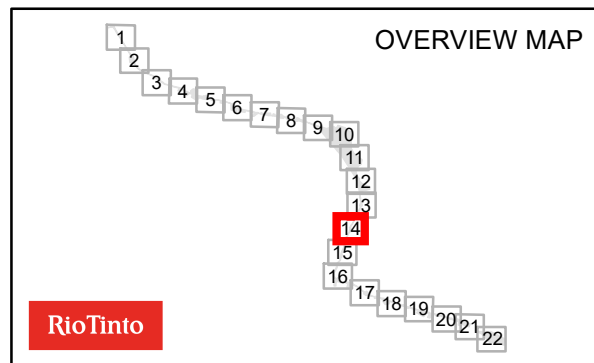
-  *Tribulopsis marliesiae*

Vegetation Code - Description

-  P13 - *Erythrophleum chlorostachys*, (*Owenia reticulata*, *Gardenia pyriformis* subsp. *keartlandii*) scattered low trees
-  P8 - *Owenia reticulata*, *Erythrophleum chlorostachys* scattered low trees
-  P9 - *Erythrophleum chlorostachys* scattered low trees







Publisher: Michael Rouse
Date Published: Thursday, 2 April 2020
Coordinate System:
GCS GDA 1994
Datum: GDA 1994
Units: Degree
Scale: 1:30,000
Rio Tinto © Copyright




Winu Project Flora and Vegetation Description



Legend

-  Indicative Disturbance Footprint
-  Disturbance Envelope
-  RTX Granted Miscellaneous Licences
-  Native Title Determinations



Flora Priority 2

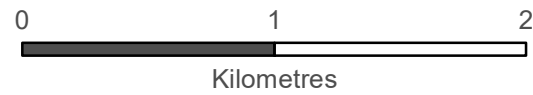
-  *Goodenia hartiana*

Flora Priority 3

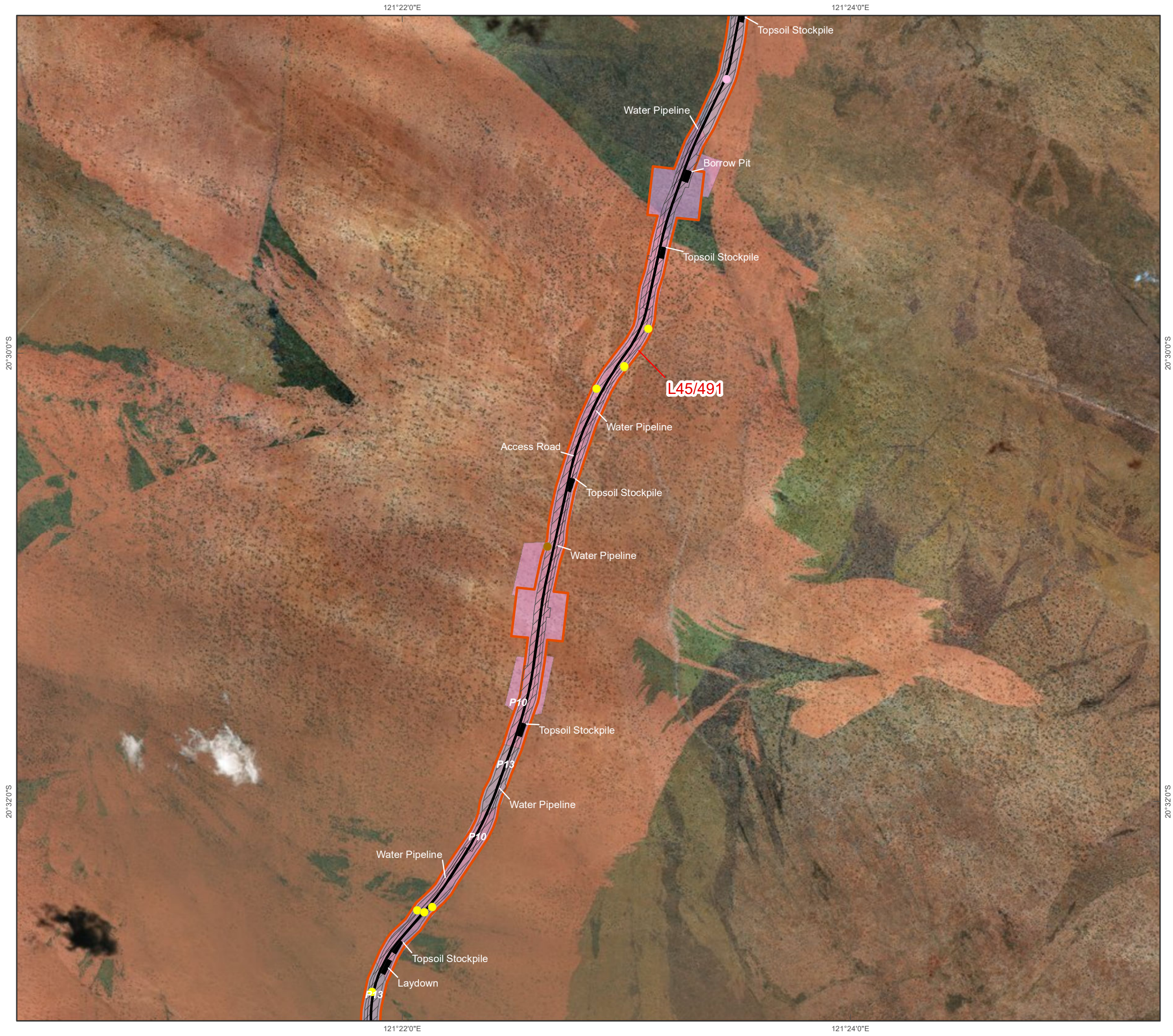
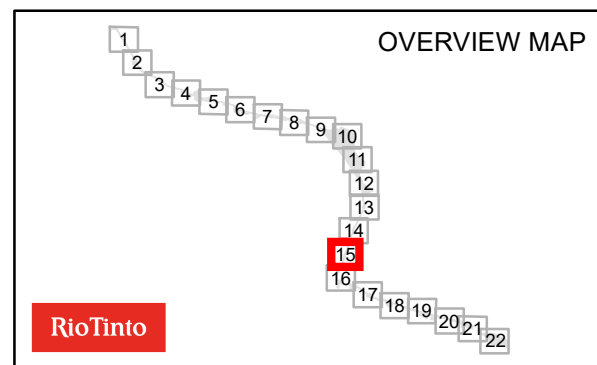
-  *Seringia katatona*
-  *Tribulopsis marliesiae*

Vegetation Code - Description

-  P10 - *Corymbia zygophylla*, *Erythrophleum chlorostachys* scattered low trees
-  P13 - *Erythrophleum chlorostachys*, (*Owenia reticulata*, *Gardenia pyriformis* subsp. *keartlandii*) scattered low trees







Publisher: Michael Rouse
Date Published: Thursday, 2 April 2020
Coordinate System:
GCS GDA 1994
Datum: GDA 1994
Units: Degree
Scale: 1:30,000
Rio Tinto © Copyright




Winu Project Flora and Vegetation Description






Legend

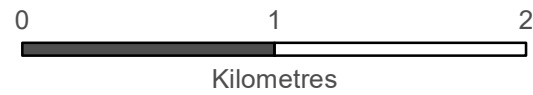
-  Indicative Disturbance Footprint
-  Disturbance Envelope
-  RTX Granted Miscellaneous Licences
-  Native Title Determinations

Flora Priority 2

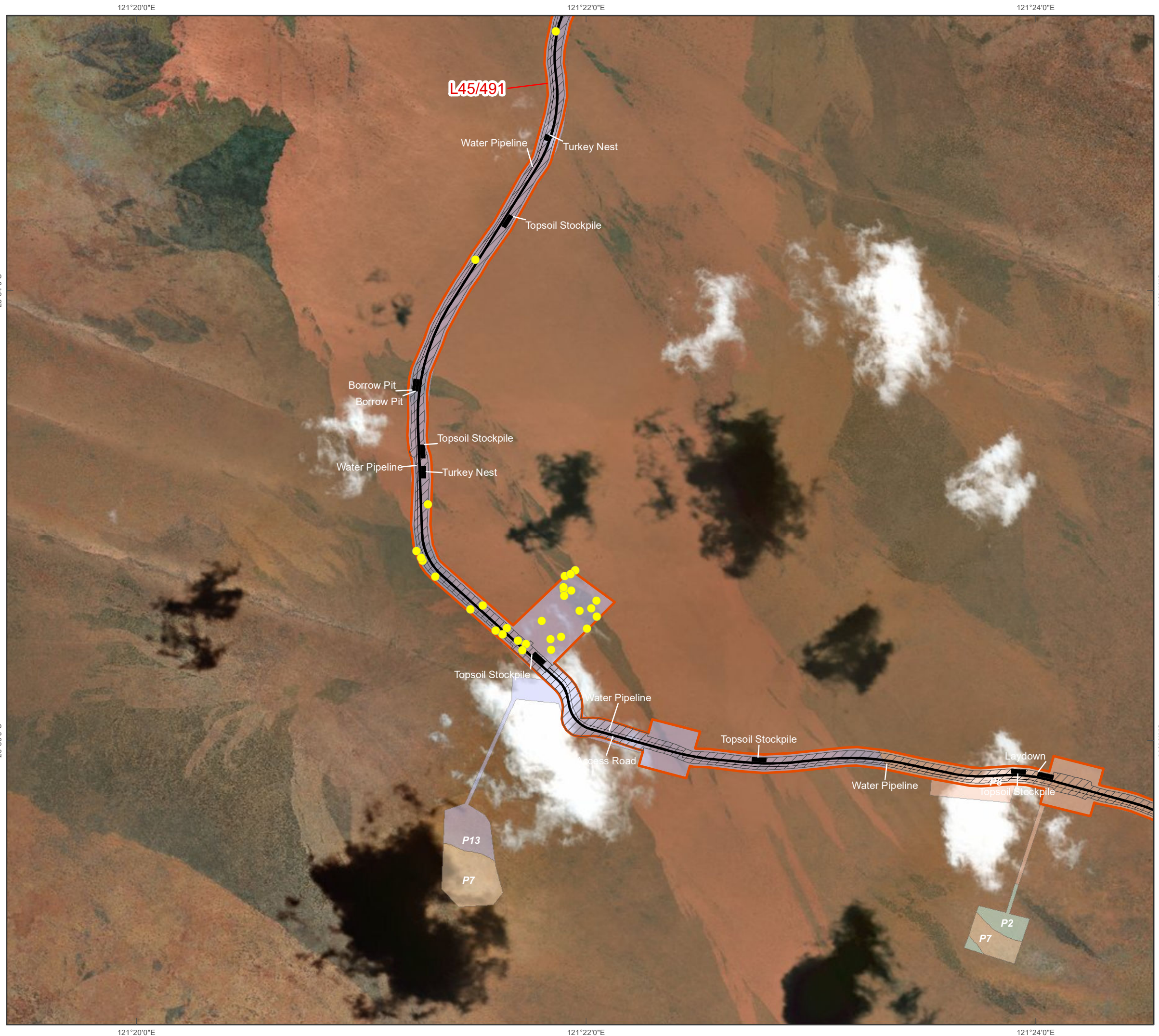
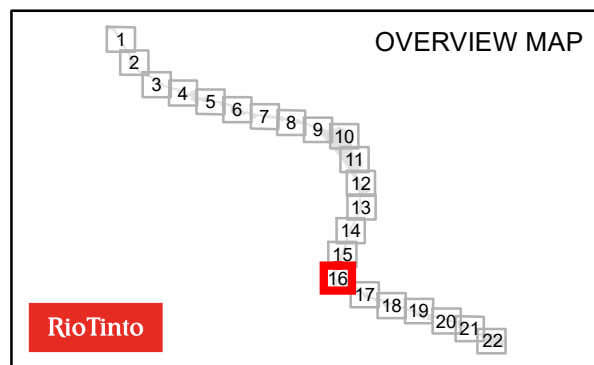
-  *Goodenia hartiana*

Vegetation Code - Description

-  P10 - *Corymbia zygophylla*, *Erythrophleum chlorostachys* scattered low trees
-  P13 - *Erythrophleum chlorostachys*, (*Owenia reticulata*, *Gardenia pyriformis* subsp. *keartlandii*) scattered low trees
-  P2 - *Owenia reticulata*, *Erythrophleum chlorostachys* scattered low trees
-  P7 - *Owenia reticulata*, *Erythrophleum chlorostachys* scattered low trees
-  P8 - *Owenia reticulata*, *Erythrophleum chlorostachys* scattered low trees







Publisher: Michael Rouse
Date Published: Thursday, 2 April 2020
Coordinate System:
GCS GDA 1994
Datum: GDA 1994
Units: Degree
Scale: 1:30,000
Rio Tinto © Copyright




Winu Project Flora and Vegetation Description


Legend

-  Indicative Disturbance Footprint
-  Disturbance Envelope
-  RTX Granted Miscellaneous Licences
-  Native Title Determinations





Flora Priority 2

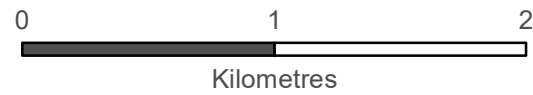
-  *Goodenia hartiana*

Flora Priority 3


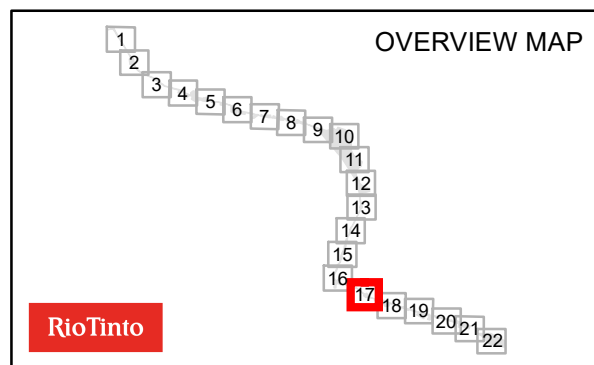
-  *Tribulopsis marliesiae*

Vegetation Code - Description

-  D3 -
-  P1 - *Owenia reticulata*, *Erythrophleum chlorostachys* scattered low trees
-  P2 - *Owenia reticulata*, *Erythrophleum chlorostachys* scattered low trees
-  P8 - *Owenia reticulata*, *Erythrophleum chlorostachys* scattered low trees







Publisher: Michael Rouse
Date Published: Thursday, 2 April 2020
Coordinate System:
GCS GDA 1994
Datum: GDA 1994
Units: Degree
Scale: 1:30,000
Rio Tinto © Copyright




Winu Project Flora and Vegetation Description



Legend

-  Indicative Disturbance Footprint
-  Disturbance Envelope
-  RTX Granted Miscellaneous Licences
-  Native Title Determinations




Flora Priority 2

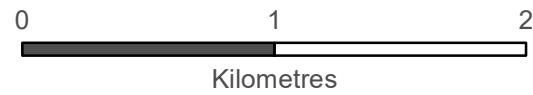

-  *Goodenia hartiana*

Flora Priority 3

-  *Dasymalla chorisepala*
-  *Tribulopsis marliesiae*

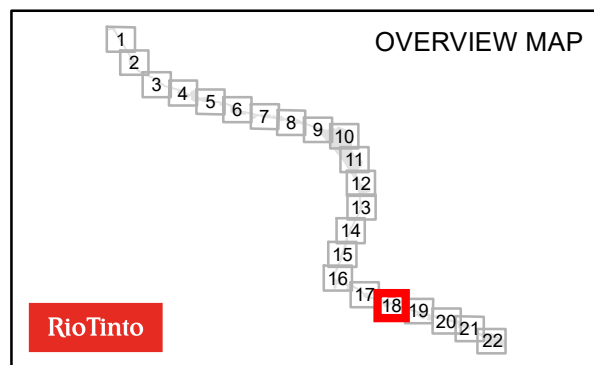
Vegetation Code - Description

-  D3 -
-  P1 - *Owenia reticulata*, *Erythrophleum chlorostachys* scattered low trees
-  P2 - *Owenia reticulata*, *Erythrophleum chlorostachys* scattered low trees







Publisher: Michael Rouse
Date Published: Thursday, 2 April 2020

Coordinate System:
GCS GDA 1994
Datum: GDA 1994
Units: Degree
Scale: 1:30,000
Rio Tinto © Copyright




Winu Project Flora and Vegetation Description




Legend

-  Indicative Disturbance Footprint
-  Disturbance Envelope
-  RTX Granted Miscellaneous Licences
-  Native Title Determinations







Flora Priority 2

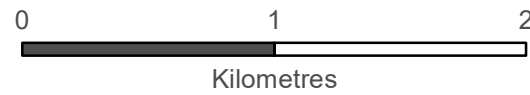

-  *Goodenia hartiana*

Flora Priority 3

-  *Corynotheca asperata*
-  *Indigofera ammobia*
-  *Sauropus arenosus*

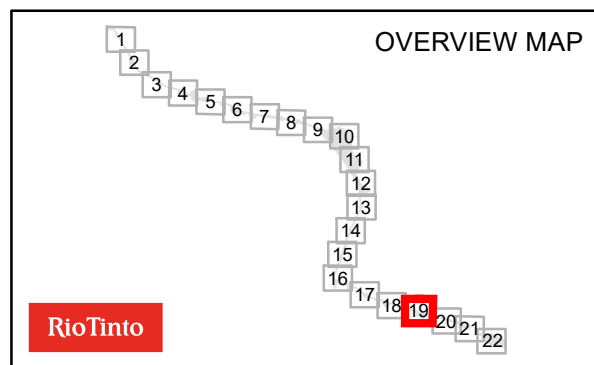
Vegetation Code - Description

-  D1 - *Corymbia chippendalei*, *Erythrophleum chlorostachys* low open woodland
-  D2 - *Owenia reticulata*, *Erythrophleum chlorostachys* scattered low trees
-  P1 - *Owenia reticulata*, *Erythrophleum chlorostachys* scattered low trees
-  P2 - *Owenia reticulata*, *Erythrophleum chlorostachys* scattered low trees
-  P6 - *Owenia reticulata*, *Erythrophleum chlorostachys* scattered low trees
-  P7 - *Owenia reticulata*, *Erythrophleum chlorostachys* scattered low trees







Publisher: Michael Rouse
Date Published: Thursday, 2 April 2020

Coordinate System:
GCS GDA 1994
Datum: GDA 1994
Units: Degree
Scale: 1:30,000
Rio Tinto © Copyright




Winu Project Flora and Vegetation Description






Legend

-  Indicative Disturbance Footprint
-  Disturbance Envelope
-  RTX Granted Miscellaneous Licences
-  Native Title Determinations








Flora Priority 2

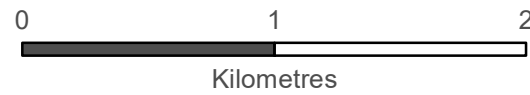
-  *Goodenia hartiana*

Flora Priority 3

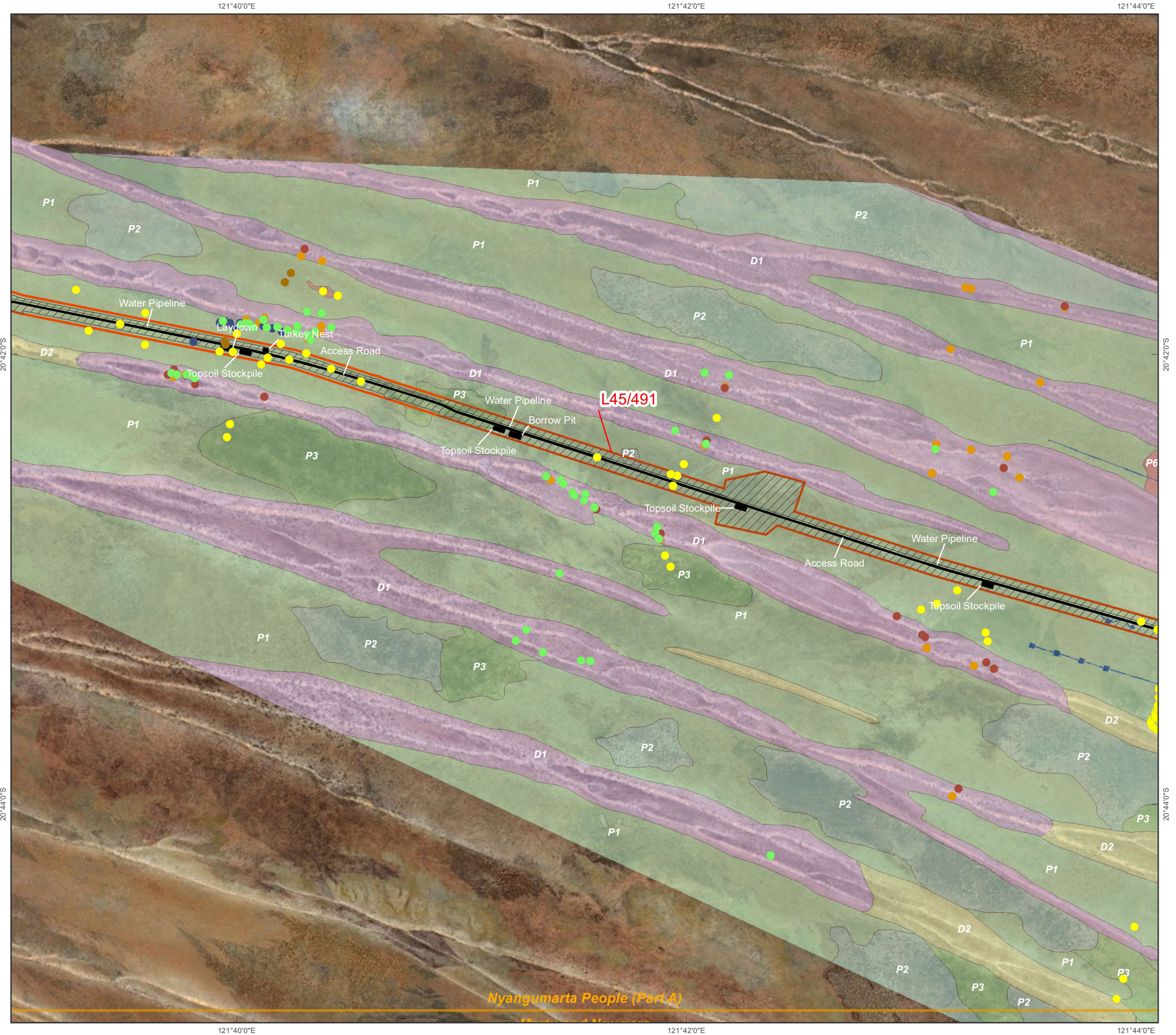
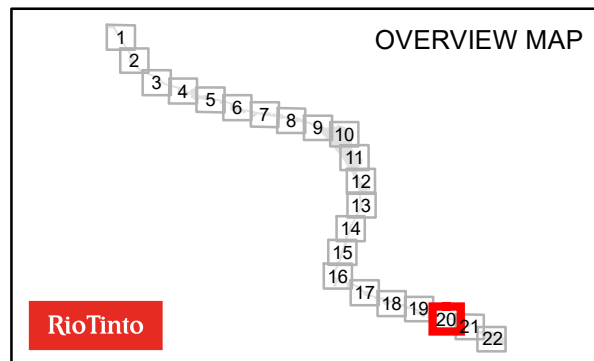
-  *Corynotheca asperata*
-  *Dasymalla chorisepala*
-  *Indigofera ammobia*
-  *Sauropus arenosus*
-  *Tribulopsis marliesiae*

Vegetation Code - Description

-  D1 - *Corymbia chippendalei*, *Erythrophleum chlorostachys* low open woodland
-  D2 - *Owenia reticulata*, *Erythrophleum chlorostachys* scattered low trees
-  P1 - *Owenia reticulata*, *Erythrophleum chlorostachys* scattered low trees
-  P2 - *Owenia reticulata*, *Erythrophleum chlorostachys* scattered low trees
-  P3 - *Owenia reticulata*, *Erythrophleum chlorostachys* scattered low trees
-  P6 - *Owenia reticulata*, *Erythrophleum chlorostachys* scattered low trees
-  Disturbed







Publisher: Michael Rouse
Date Published: Thursday, 2 April 2020
Coordinate System:
GCS GDA 1994
Datum: GDA 1994
Units: Degree
Scale: 1:30,000
Rio Tinto © Copyright



Winu Project Flora and Vegetation Description






Legend

-  Indicative Disturbance Footprint
-  Disturbance Envelope
-  RTX Granted Miscellaneous Licences
-  Native Title Determinations










Flora Priority 2

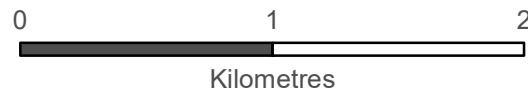
-  *Goodenia hartiana*

Flora Priority 3


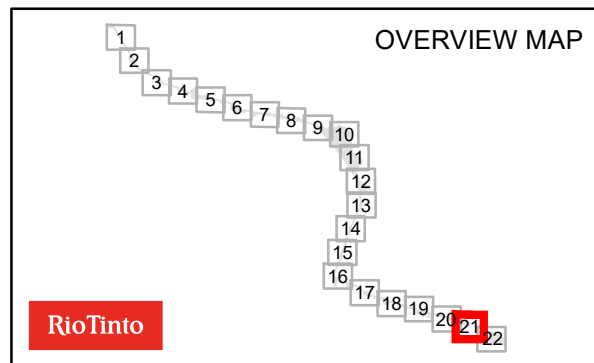
-  *Comesperma sabulosum*
-  *Corynotheca asperata*
-  *Indigofera ammobia*
-  *Sauropus arenosus*
-  *Tribulopsis marliesiae*

Vegetation Code - Description

-  D1 - *Corymbia chippendalei*, *Erythrophleum chlorostachys* low open woodland
-  D2 - *Owenia reticulata*, *Erythrophleum chlorostachys* scattered low trees
-  P1 - *Owenia reticulata*, *Erythrophleum chlorostachys* scattered low trees
-  P2 - *Owenia reticulata*, *Erythrophleum chlorostachys* scattered low trees
-  P3 - *Owenia reticulata*, *Erythrophleum chlorostachys* scattered low trees
-  P4 - *Owenia reticulata*, *Erythrophleum chlorostachys* scattered low trees
-  P6 - *Owenia reticulata*, *Erythrophleum chlorostachys* scattered low trees
-  R2 -
-  Disturbed







Publisher: Michael Rouse
Date Published: Thursday, 2 April 2020
Coordinate System:
GCS GDA 1994
Datum: GDA 1994
Units: Degree
Scale: 1:30,000
Rio Tinto © Copyright




Winu Project Flora and Vegetation Description



Legend

-  Indicative Disturbance Footprint
-  Disturbance Envelope
-  RTX Granted Miscellaneous Licences
-  Native Title Determinations












Flora Priority 2

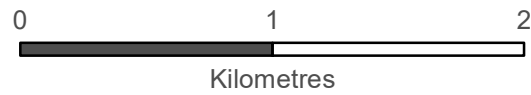
-  *Goodenia hartiana*

Flora Priority 3

-  *Corynotheca asperata*
-  *Indigofera ammobia*

Vegetation Code - Description

-  D1 - *Corymbia chippendalei*, *Erythrophleum chlorostachys* low open woodland
-  D2 - *Owenia reticulata*, *Erythrophleum chlorostachys* scattered low trees
-  P1 - *Owenia reticulata*, *Erythrophleum chlorostachys* scattered low trees
-  P2 - *Owenia reticulata*, *Erythrophleum chlorostachys* scattered low trees
-  P3 - *Owenia reticulata*, *Erythrophleum chlorostachys* scattered low trees
-  P4 - *Owenia reticulata*, *Erythrophleum chlorostachys* scattered low trees
-  P5 - *Owenia reticulata*, *Erythrophleum chlorostachys* scattered low trees
-  P6 - *Owenia reticulata*, *Erythrophleum chlorostachys* scattered low trees
-  R1 -
-  R2 -
-  Disturbed



Publisher: Michael Rouse
Date Published: Thursday, 2 April 2020
Coordinate System:
GCS GDA 1994
Datum: GDA 1994
Units: Degree
Scale: 1:30,000
Rio Tinto © Copyright

